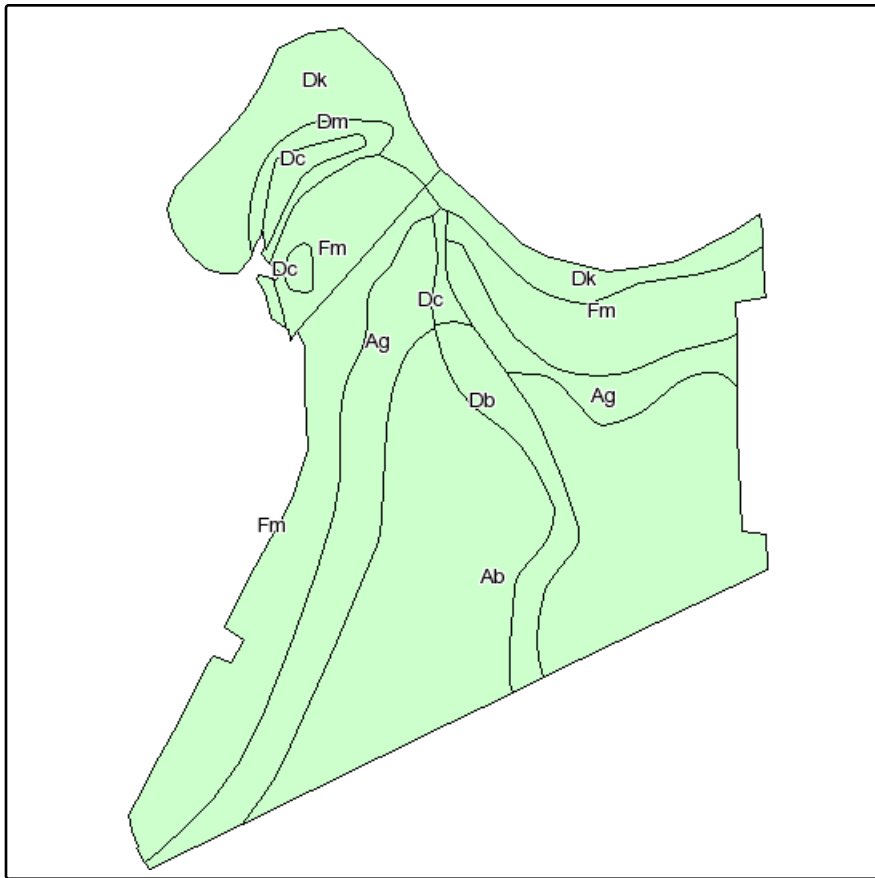
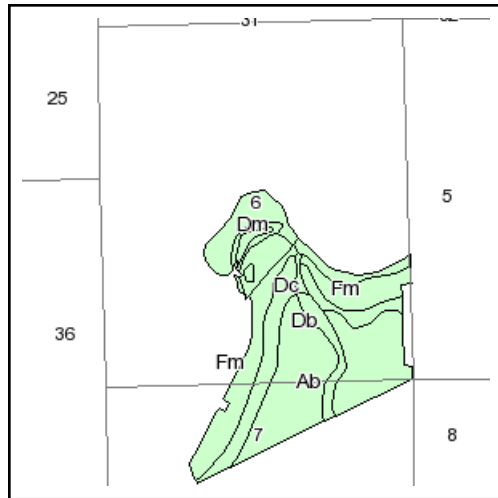


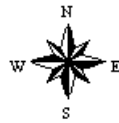
Soils Map



Fsa borders provided by the Farm Service Agency as of May 23, 2008.
Soils data provided by USDA and NRCS.



State: **Mississippi**
County: **Sunflower**
Location: **006-019N-003W**
Township: **District 3**
Acres: **172.7**
Date: **12/9/2009**



Maps provided by:



©AgriData, Inc 2008
www.AgriDataInc.com

Code	Soil Description	Acres	Percent of field	Non-Irr Class
Ab	Alligator clay, nearly level phase	67.3	39.0%	IIIe
Fm	Forestdale silty clay loam, nearly level phase	43.1	25.0%	IIIw
Ag	Alligator silty clay, nearly level phase	25.9	15.0%	IIIe
Dk	Dundee silt loam, nearly level phase	21.2	12.3%	IIw
Db	Dowling clay (sharkey)	7.9	4.6%	Vw
Dc	Dowling soils, overwash phases (sharkey)	3.9	2.3%	IVw
Dm	Dundee silt loam, gently sloping phase	3.4	1.9%	IIIe